



# Beaufort County Public Works

## Stormwater Infrastructure

### Project Summary

**Project Summary:** Pinewood Circle Channel #1

**Activity:** Routine/Preventive Maintenance

**Narrative Description of Project:**

**Completion:** Sep-14

Project improved 3,387 L.F. of drainage system. Bush hogged 3,387 L.F. of channel. Cleaned out 600 L.F. of channel.

2015-530 / Pinewood Circle Channel #1	Labor Hours	Labor Cost	Equipment Cost	Material Cost	Contractor Cost	Indirect Labor	Total Cost
AUDIT / Audit Project	0.5	\$10.23	\$0.00	\$0.00	\$0.00	\$6.62	\$16.85
EDO / Equipment Drop Off	12.0	\$303.34	\$21.72	\$13.12	\$0.00	\$211.14	\$549.32
HAUL / Hauling	13.0	\$281.19	\$152.15	\$91.84	\$0.00	\$187.46	\$712.64
ODBH / Channel- bushhogged	30.0	\$613.59	\$587.03	\$113.48	\$0.00	\$216.30	\$1,530.39
ODCO / Channel - cleaned out	30.0	\$758.34	\$329.69	\$180.40	\$0.00	\$527.85	\$1,796.28
ONJV / Onsite Job Visit	12.0	\$413.66	\$43.44	\$39.39	\$0.00	\$300.14	\$796.63
<b>2015-530 / Pinewood Circle Channel #1</b>	<b>97.5</b>	<b>\$2,380.34</b>	<b>\$1,134.03</b>	<b>\$438.23</b>	<b>\$0.00</b>	<b>\$1,449.50</b>	<b>\$5,402.10</b>
<b>Sub Total</b>							
<b>Grand Total</b>	<b>97.5</b>	<b>\$2,380.34</b>	<b>\$1,134.03</b>	<b>\$438.23</b>	<b>\$0.00</b>	<b>\$1,449.50</b>	<b>\$5,402.10</b>

Before



During



After



**Project: Pinewood  
Circle Channel #1  
Map 1**

**Activity: Routine/  
Preventive  
Maintenance**















**Project #:  
2015-530**

**Township: Port  
Royal Island**

**Completed:  
September 2014**

**Legend**

**TYPE**

-  River
-  Creek/Stream
-  River/Creek/Marsh BANK
-  Channel (fka Outfall)
-  Channel Pipe
-  Lateral
-  Lateral Pipe
-  Roadside
-  Roadside Pipe
-  Road Pipe
-  Crossline Pipe
-  Driveway Pipe
-  Access Pipe
-  Bleeder Pipe

Cleaned out 200  
LF of channel.

Cleaned out 400  
LF of channel.



1 inch = 417 feet



**Project: Pinewood  
Circle Channel #1  
Map 2**

**Activity: Bush Hog**

**Project #:  
2015-530**

**Township: Port  
Royal Island**

**Completed:  
September 2014**

**Legend**

**TYPE**

	River
	Creek/Stream
	River/Creek/Marsh BANK
	Channel (fka Outfall)
	Channel Pipe
	Lateral
	Lateral Pipe
	Roadside
	Roadside Pipe
	Road Pipe
	Crossline Pipe
	Driveway Pipe
	Access Pipe
	Bleeder Pipe

Bush hogged 3,387 LF of channel.



1 inch = 417 feet